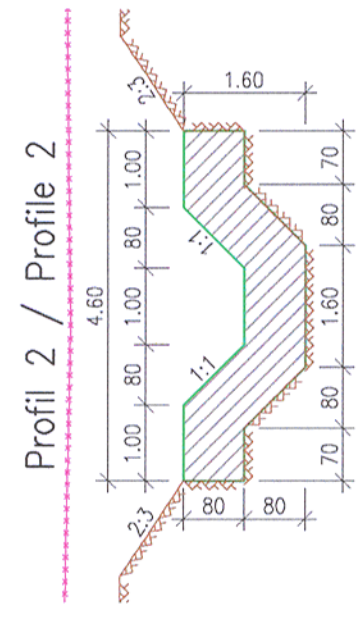
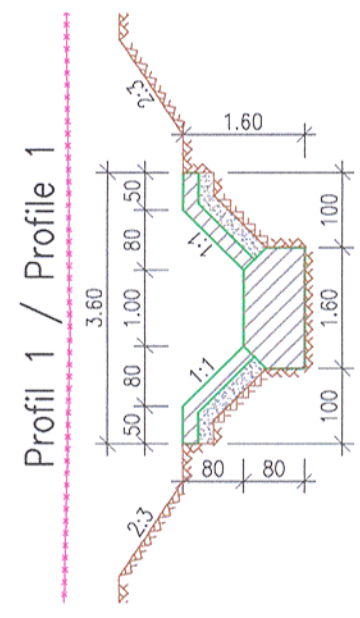
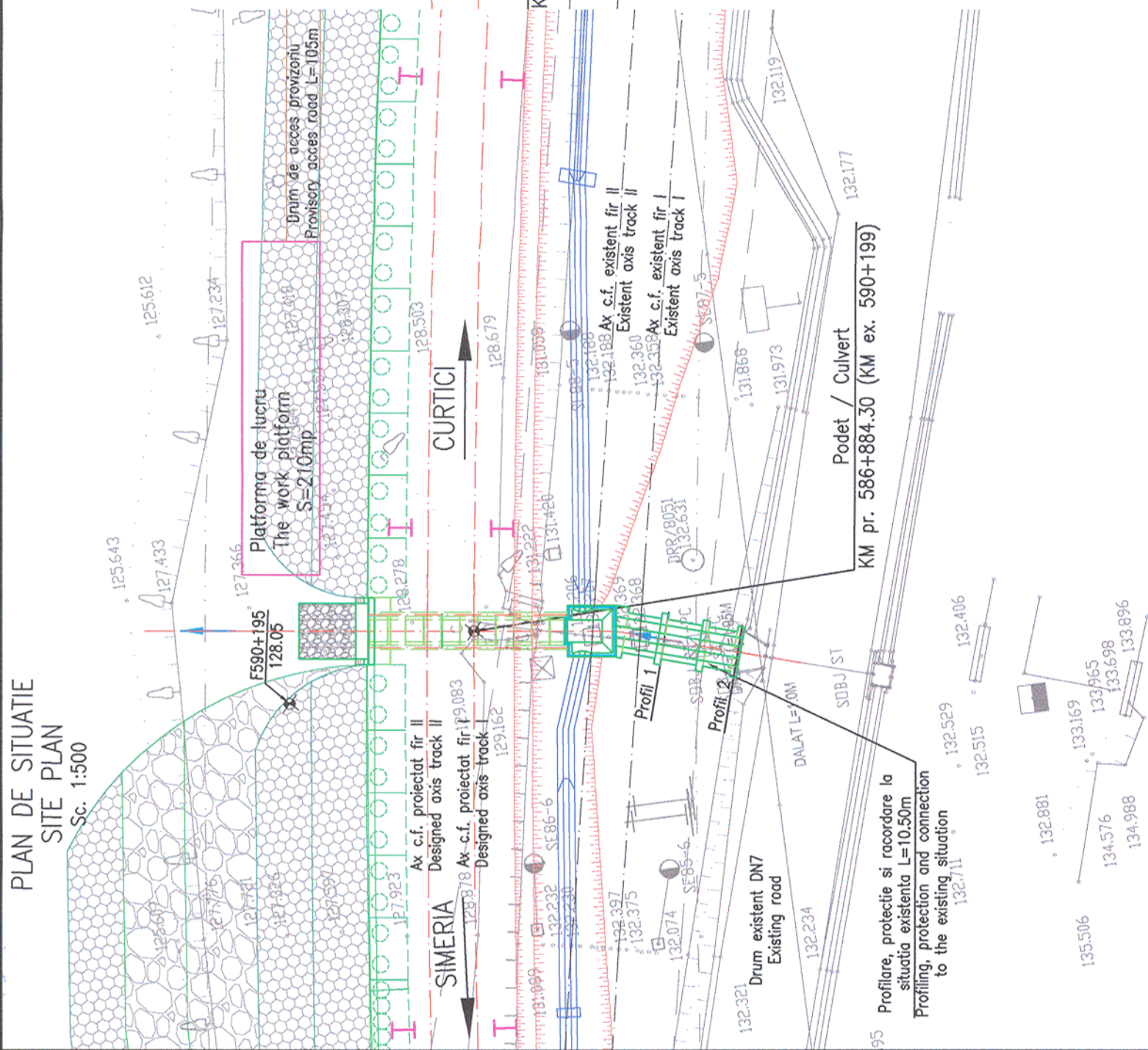

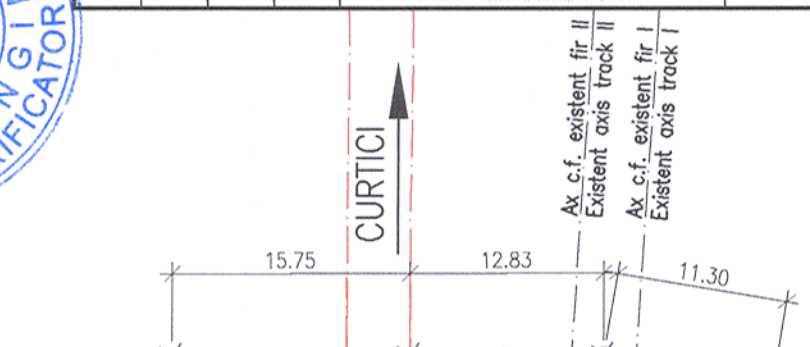


PLAN DE SITUATIE
SITE PLAN
Sc. 1:500



PLAN TRASARE
ALIGNMENT PLAN
Sc. 1:500



Prezentul plan anuleaza si inlocuieste versiunea anterioara
This plan cancels and replaces previous version

Verificator / Expert Checker / Expert		Semnatura Signature	Referat / Expertiza Report / Expertise
	COMPANIA NAȚIONALĂ DE CĂI FERATE "CFR" SA		
PROIECTANT / DESIGNER:			
Aprobat Approved	Sef de echipa Team leader	C. Teodorescu	Data Date
Verificat Checked	Expert Cheie Key Expert	R. Tudorascu	
Subcontractant / Subcontractor			
Aprobat Approved	Adjunct Sef de echipa Deputy Team leader	A.M. Baicu	01.2013
Proiectat Designed	Inginer Engineer	D. Stanciu	01.2013
"Reabilitarea liniei c.f. Simeria - Curtici - parte componentă a coridorului IV Pan - European pentru circulația trenurilor cu viteză maximă de 160 km/h" Tronsoanel 2-A : km 614 - cap Y Bârzava		Project 9i 35311.1	
"Rehabilitation of the Railway Line Border - Curtici - Simeria, component Part of the IV Pan - European Corridor for the Trains Circulation with maximum speed of 160 km/h" Section 2-A : km 614 - end Y Bârzava		Faza / Phase: PTH+CS / TD+TS	
Denumire desen / Drawing name: PLAN DE SITUATIE / SITE PLAN PODET / CULVERT KM pr. 586+884 (KM ex. 590+199)			
Scara / Scale 1:500 ; 1:100	Revizia / Revision 1 / 04.2013	Cod desen / Drawing Code PT.02.02.07.PO.03.02	Nr / No 02